

Crown copyright and database rights 2013 Ordnance Survey 100019672



Reading
Borough Council
Working better with you

Transport
Civic Offices, Bridge Street
Reading
RG1 2LU

Project

2020 CIL 20MPH Redlands

Drawing

Allcroft Road

Scale

N.T.S.

Date
Oct 20

Drawn JT

Checked JP

Approved JP

Drawing No.

Allcroft Road

KEY


DK = Dropped Kerbs

London Road

Appendix 2 - Redlands CIL

CUT


PROPOSED SPEED CUSHIONS



PROPOSED RUBBER KERBING WITH TMP BOLLARDS AND TAPER ACTING AS TRAFFIC CALMING FEATURES

PROPOSED SPEED CUSHIONS

PROPOSED SPEED CUSHIONS



PROPOSED RUBBER KERBING WITH TMP BOLLARDS AND TAPER ACTING AS TRAFFIC CALMING FEATURES



PROPOSED RUBBER KERBING WITH TMP BOLLARDS AND TAPER ACTING AS TRAFFIC CALMING FEATURES

Crown copyright and database rights 2013 Ordnance Survey 10001966



PROPOSED RUBBER KERBING WITH TMP BOLLARDS AND TAPER ACTING AS TRAFFIC CALMING FEATURES

PROPOSED SPEED CUSHIONS



Transport
Civic Offices, Bridge Street
Reading, RG1 2LU

PROJECT: 2020 CIL 20MPH Redlands

DRAWING: Kendrick Road page 1 of 2

DRAWN: JT

CHECKED: JP

CHECKED: JP

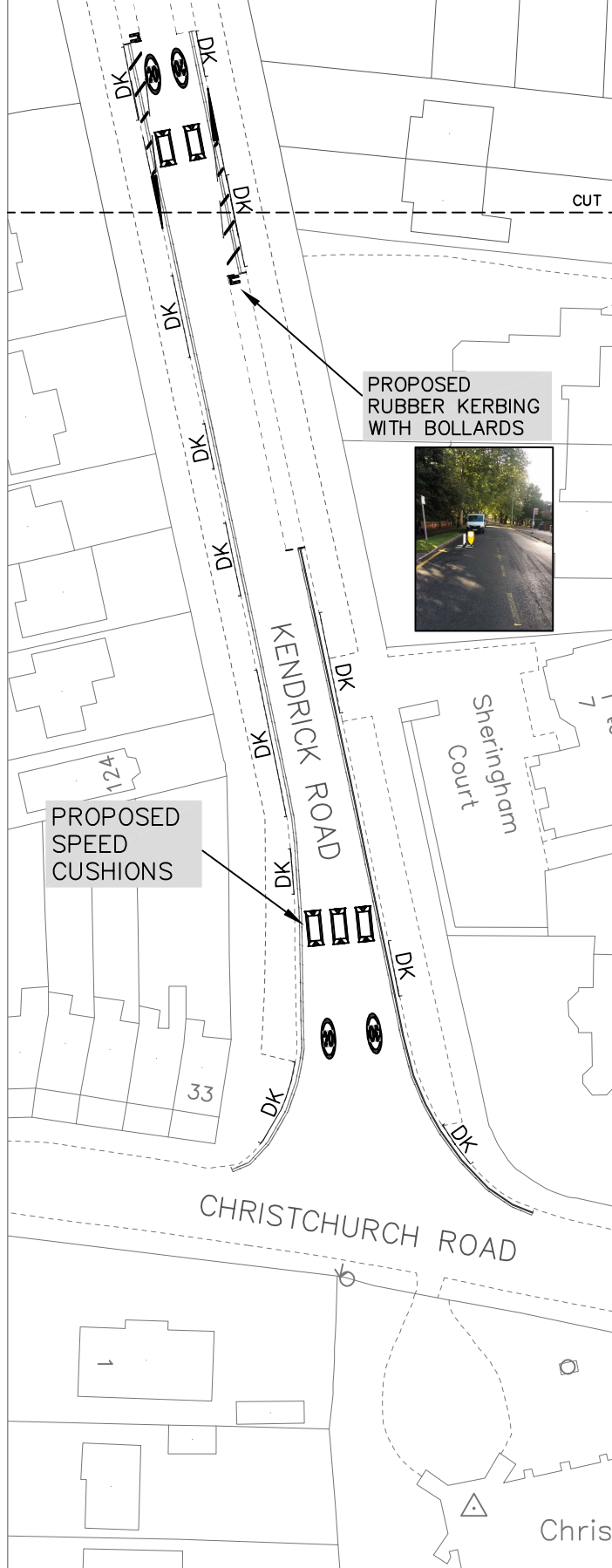
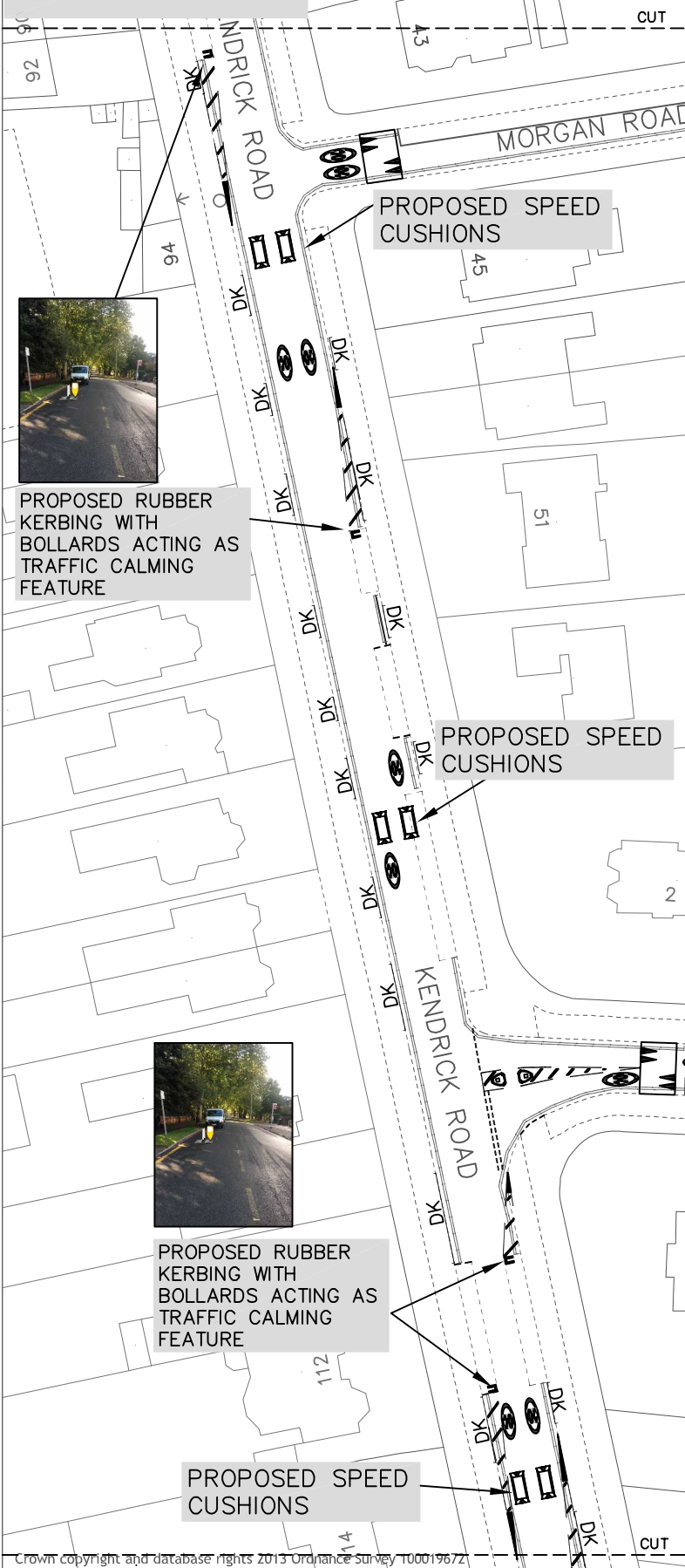
DATE: Sept 2020

SCALE: N.T.S

DRAWING NO: Kendrick Road_R1

KEY

DK = Dropped Kerbs



Reading
Borough Council
Working better with you

Transport
Civic Offices, Bridge Street
Reading, RG1 2LU

PROJECT: 2020 CIL 20MPH Redlands

DRAWING: Kendrick Road page 2 of 2

DRAWN: JT

CHECKED: JP

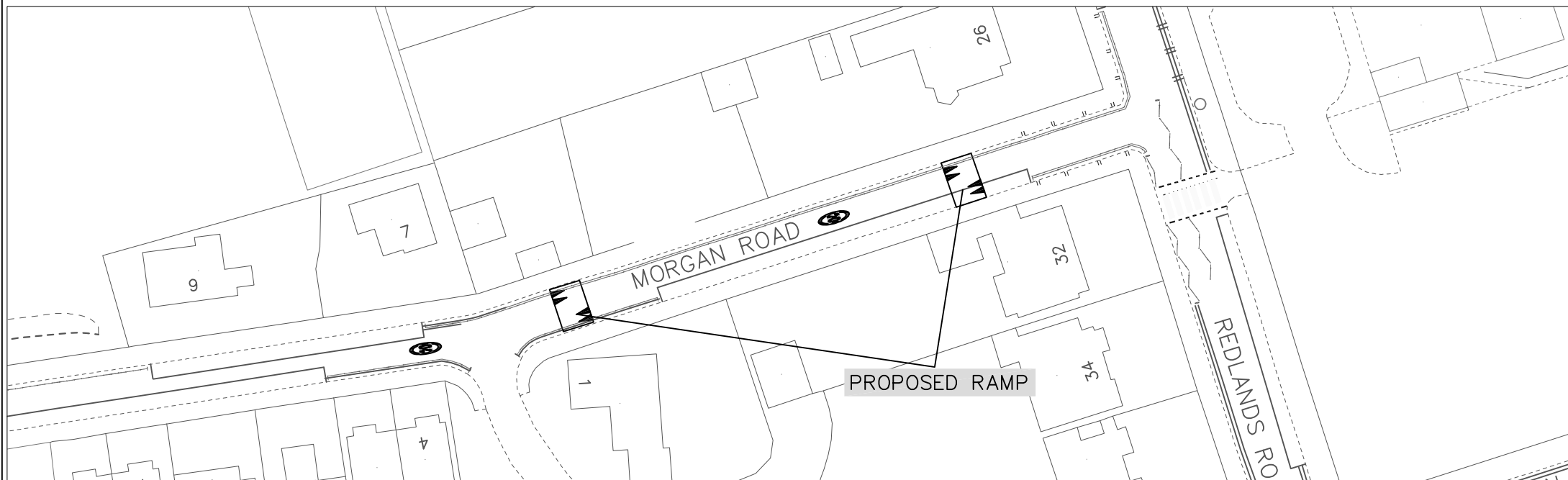
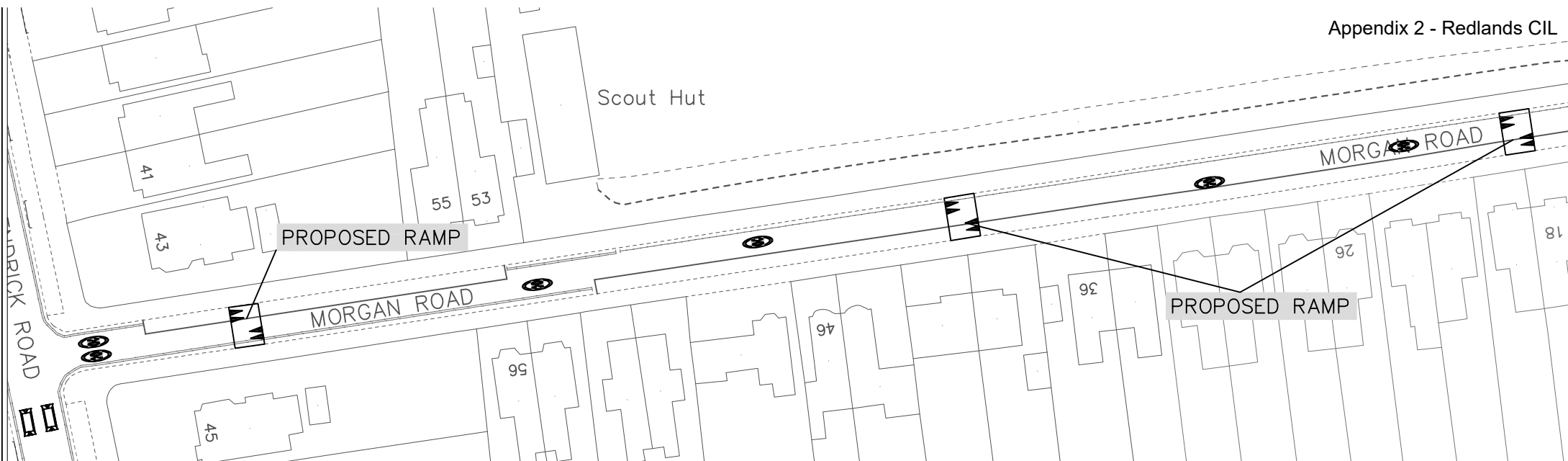
CHECKED: JP

DATE: Sept 2020

SCALE: N.T.S

DRAWING NO: Kendrick Road_R1





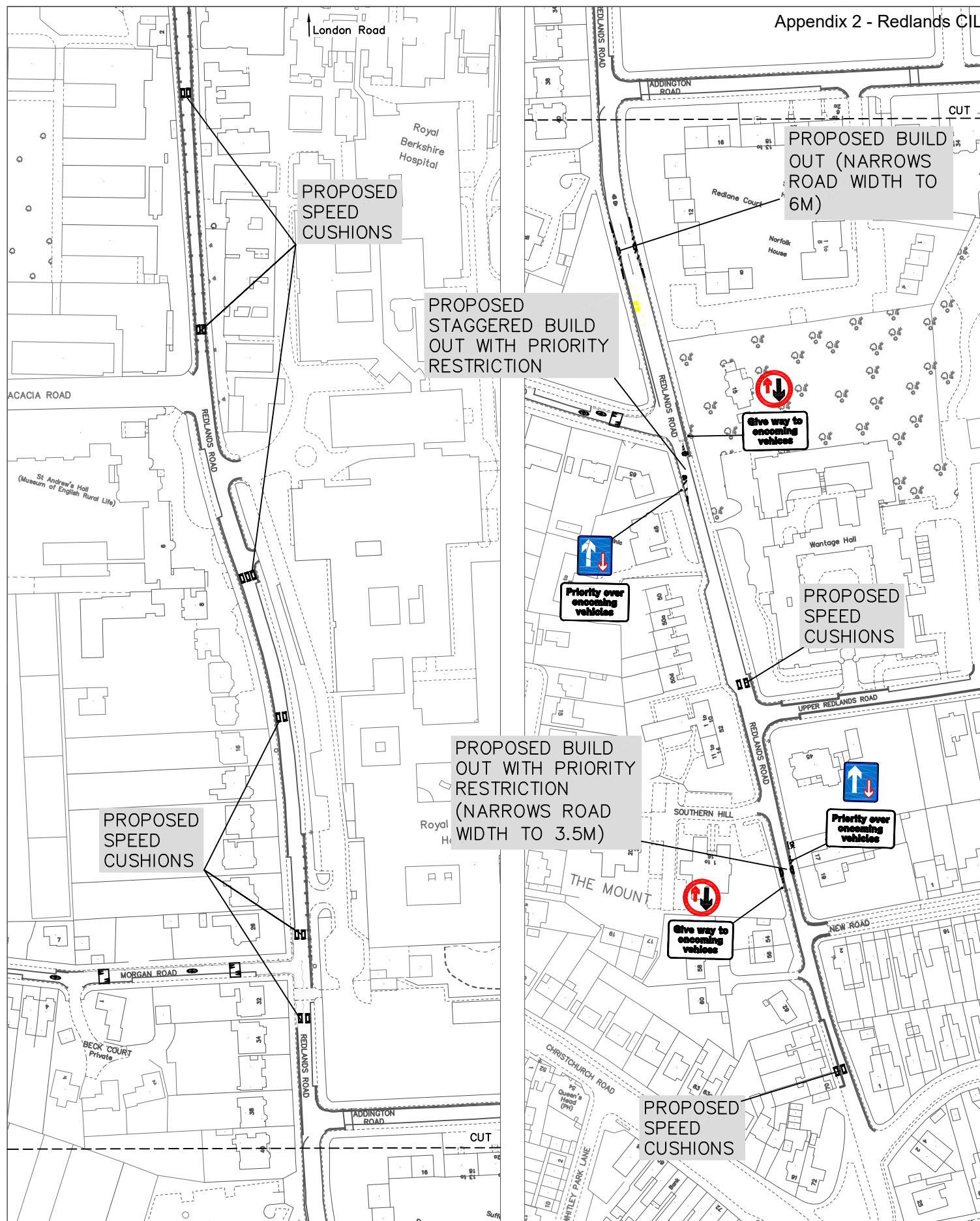
Crown copyright and database rights 2013 Ordnance Survey 100019672



Reading
Borough Council
Working better with you

Transport
Civic Offices, Bridge Street
Reading
RG1 2LU

Project 2020 CIL 20MPH Redlands	Scale N.T.S	Drawn JT
	Date Oct 20	Checked JP
		Approved JP
Drawing Morgan Road	Drawing No. Morgan Road	



Crown copyright and database rights 2013 Ordnance Survey 100019672

PROJECT: 2020 CIL 20MPH Redlands

DRAWING: Redlands Rd

DRAWN: JT

CHECKED: JP

CHECKED: JP

DATE: Oct 2020

SCALE: N.T.S

DRAWING NO: Redlands Road